

# JustMap

*a collaborative map of London community resources, campaigns and projects :*

- a tool for local community-led planning and initiatives.*
- a tool for metropolitan sharing knowledge and networking campaigns.*

The collaborative map is developed through neighbourhood festivals and other public events, to collect data directly from Londoners, with a special effort towards hard to reach groups.

***Please add some flags  
to the map.***

Do you know a community  
ressource that matters ?

Do you know a campaign or  
a community project ?



## COMMUNITY RESOURCES

WHAT'S GOOD  
WHO COUNTS  
WHAT NEEDS TO BE  
PRESERVED AND SUPPORTED



**PHYSICAL**



**HUMAN**

## COMMUNITY PROPOSALS

WHAT'S WRONG  
WHAT NEEDS TO BE  
CHANGED,  
AND HOW TO DO IT



**CAMPAIGNS**



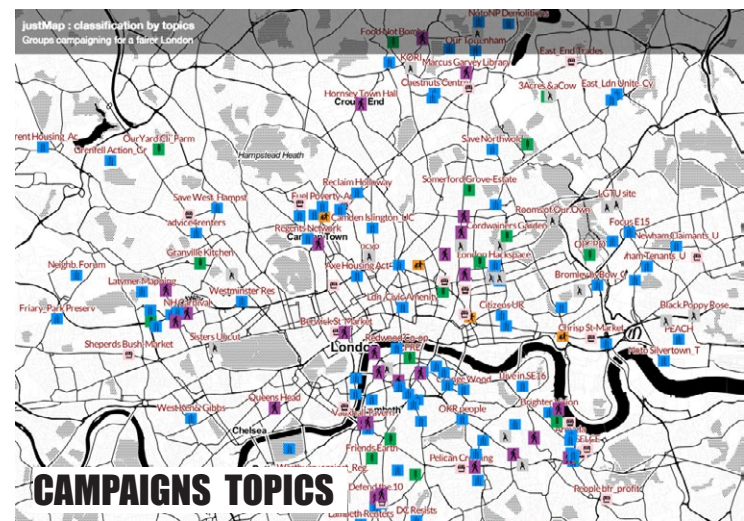
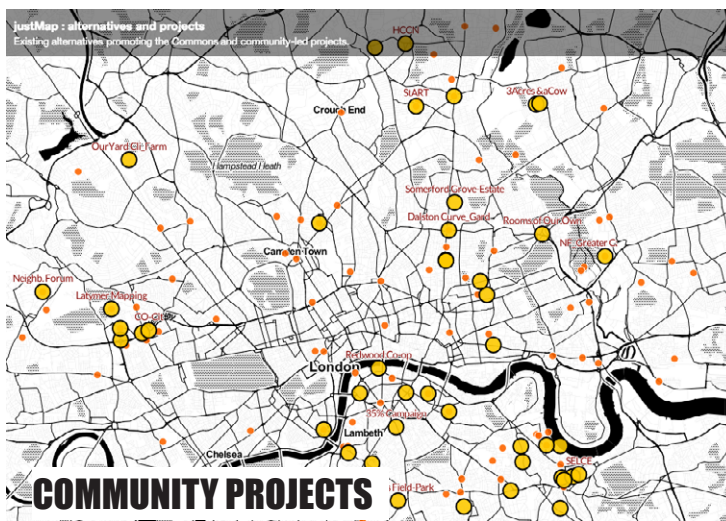
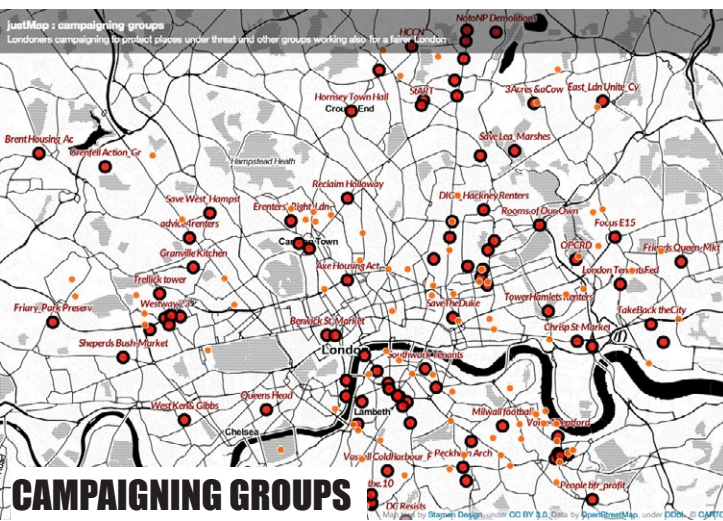
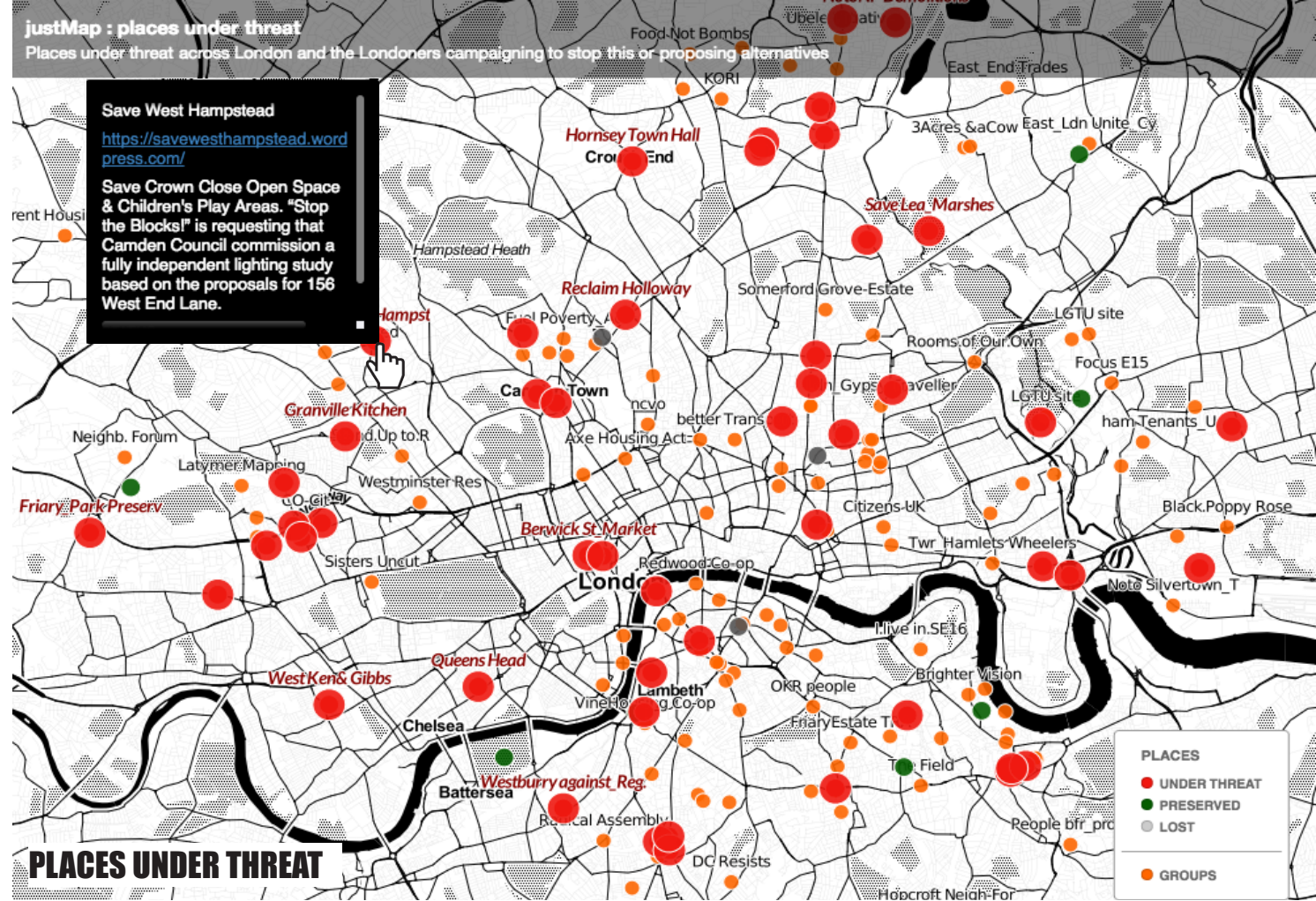
**PROPOSALS**



**A tool :**  
to make more visible who  
and what matters,  
to share specific knowledge  
between groups working on  
similar issues,  
to connect, cooperate and  
build alliances.

And all this both locally and  
across the metropolis.

4 examples of visualisation at a metropolitan scale  
[click on images for interactive maps](#)





## Feasible short term objectives ... and idealistic ones in the long term!

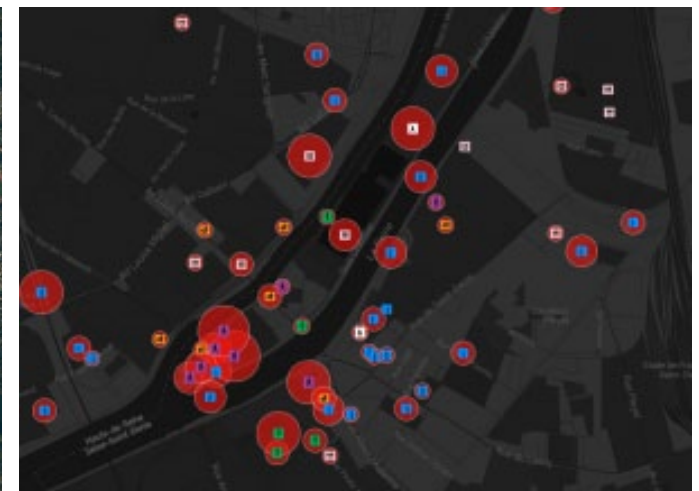
JustMap is an ambitious collaborative project, some would say utopian. Therefore the idea is to divide objectives between short, mid and long terms to be able to initiate something.

**short term** : interactive mapping platform of community spaces under threat with links towards bubbling campaigns.

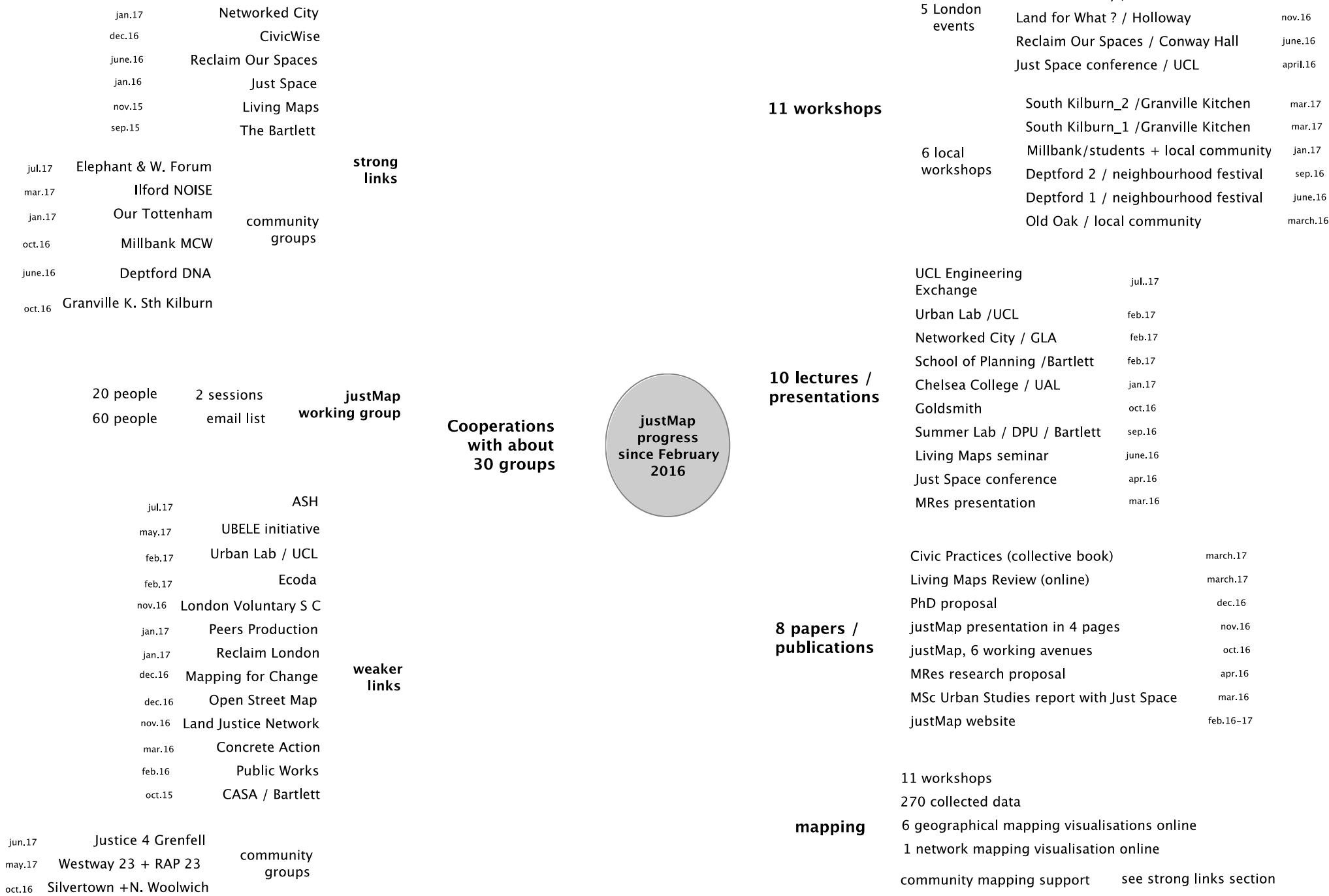
**mid term** : to produce a collaborative map through public workshops to highlight communities assets and projects, while connecting actors campaigning for a fairer London.

**long term** : to create a meta mapping platform to collect all kind of data produced by London communities and useful for a London community-led planning.

To design a base map for a metropolitan cooperative masterplan.



Numerous groups are interested by the approach, it is a good start ...

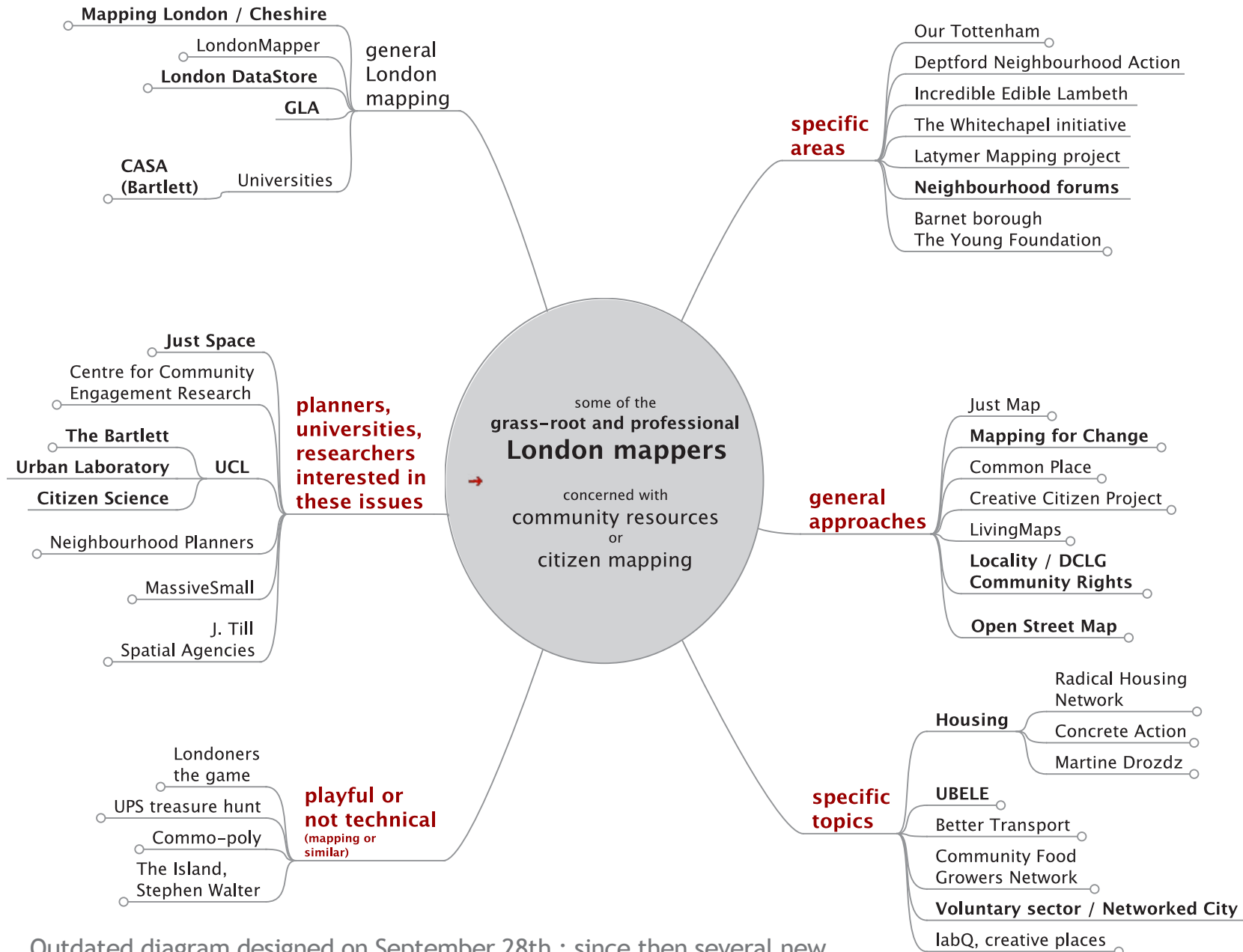


... but how to transform this experimental pilot into a sustainable open source tool ?

# the necessity of being collaborative : immense data and the need to update it. Open Street Map, Wikipedia as stimulating examples

a digital Commons for London communities ?

a common platform to aggregate the many existing scattered London mappers and datasets ? what governance and charter ?



## Setting up of a multi skills working group

community engagement  
citizen science  
planning  
mapping / data analyse  
programming

web design  
social networks  
graphic design  
playful engagement

tourism  
culture and art  
journalism  
education  
history  
local economy

...

Outdated diagram designed on September 28th ; since then several new mappers have been discovered ... and there are surely many more to be .

This project is initiated by :

***Reclaim Our Spaces***

coalition of almost 100 London organisations

***Just Space***

<https://justspace.org.uk>

***Living Maps***

<http://www.livingmaps.org.uk>

***Occupy#PublicSpaces***

[www.occupy.fr](http://www.occupy.fr)

***email to join justMap***

[justplace@mail.com](mailto:justplace@mail.com)

**LINKS :**

justMap GEOGRAPHICAL visualisation of Reclaimed Spaces in London :

[https://justplace.carto.com/viz/57683209-6517-4bc2-9c67-a679aac75f58/embed\\_map](https://justplace.carto.com/viz/57683209-6517-4bc2-9c67-a679aac75f58/embed_map)

justMap NETWORK visualisation :

<https://embed.kumu.io/b30d4ebac74e7008bde4a60aeb49db5b#justmap>

justMap presentation in 4 pages:

<http://n.fonty.free.fr/JustMap/JustMap-4pages.pdf>

justMap website :

<http://justplace-london.blogspot.co.uk>