

JustMap

a collaborative map of London community resources, campaigns and projects :

- a tool for local community-led planning and initiatives.*
- a tool for metropolitan sharing knowledge and networking campaigns.*

The collaborative map is developed through neighbourhood festivals and other public events, to collect data directly from Londoners, with a special effort towards hard to reach groups.

***Please add some flags
to the map.***

Do you know a community
ressource that matters ?

Do you know a campaign or
a community project ?



COMMUNITY RESOURCES

WHAT'S GOOD
WHO COUNTS
WHAT NEEDS TO BE
PRESERVED AND SUPPORTED



PHYSICAL



HUMAN

COMMUNITY PROPOSALS

WHAT'S WRONG
WHAT NEEDS TO BE
CHANGED,
AND HOW TO DO IT



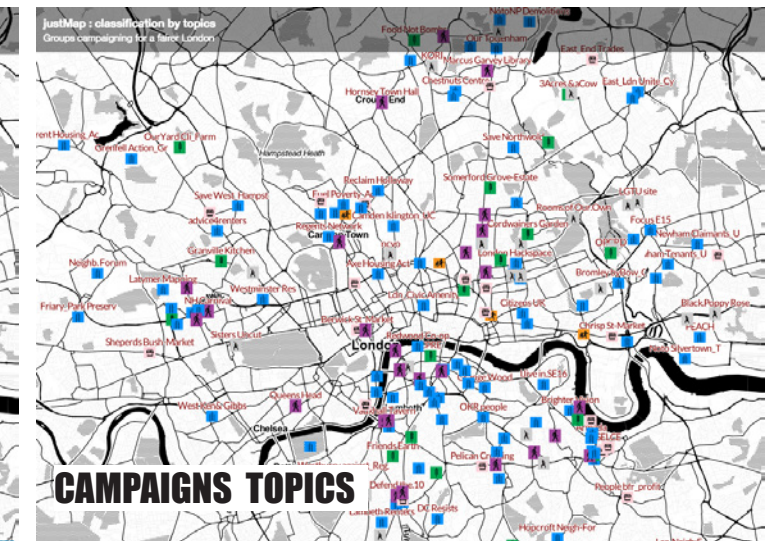
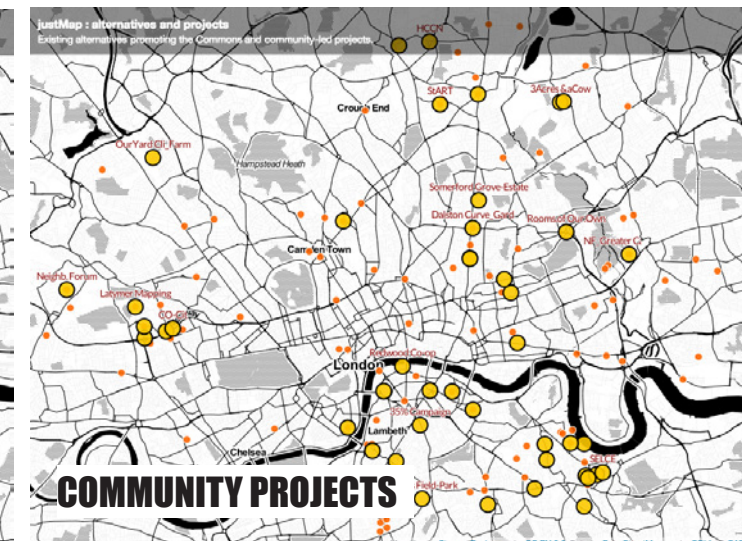
CAMPAIGNS



PROPOSALS

A tool :
to make more visible who
and what matters,
to share specific knowledge
between groups working on
similar issues,
to connect, cooperate and
build alliances.

Examples of visualisation at a metropolitan scale
[Click on images for interactive maps](#)



Feasible short term objectives ... and idealistic ones in the long term!

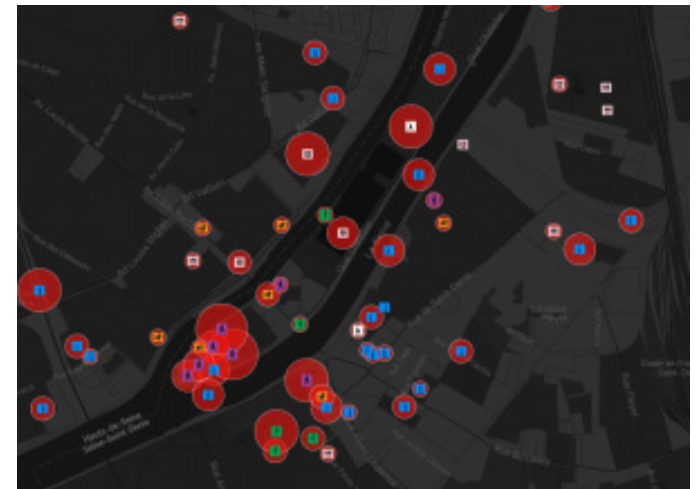
JustMap is an ambitious collaborative project, some would say utopian. Therefore the idea is to divide objectives between short, mid and long terms to be able to initiate something.

short term : interactive mapping platform of community spaces under threat with links towards bubbling campaigns.

mid term : to produce a collaborative map through public workshops to highlight communities assets and projects, while connecting actors campaigning for a fairer London.

long term : to create a meta mapping platform to collect all kind of data produced by London communities and useful for a London community-led planning.

To design a base map for a metropolitan cooperative masterplan.



*Numerous groups are interested by the approach,
it is a good start ...*

jan.17	Our Way Ahead / Networked City	
dec.16	CivicWise	
june.16	Reclaim Our Spaces	
jan.16	Just Space	
nov.15	Living Maps	
sep.15	The Bartlett/UCL	
jul.17	Elephant & W. Forum	
mar.17	Ilford NOISE	
jan.17	Our Tottenham	community groups
oct.16	Millbank MCW	
june.16	Deptford DNA	
oct.16	Granville K. Sth Kilburn	

strong links

17 workshops

	ICA /invited by ASH	aug..17
	Civic University / Tate Modern	feb.17
6 London events	Land for What ? / Holloway	nov.16
	Reclaim Our Spaces / Conway Hall	june.16
	Just Space conference / UCL	april.16
	Our Way Ahead / London Met. U.	jul.17
	Tottenham Hale / Under One Sun	Sep..17
	3x Elephant & Walworth Nbd Forum	aug..17
11 local workshops	3x South Kilburn /Granville Kitchen	mar.17
	Millbank/ local community+students	jan.17
	2x Deptford / neighbourhood festivals	june.16
	Old Oak / local community	mar.16

	3 volunteers	
20 people	2 collective sessions	
60 people	email list	

justMap working group

Cooperations with more than 30 groups



9 lectures / presentations

City Hall with ReclaimOurSpaces	sep.17
UCL/ Smart City for communities	sep..17
UCL Engineering Exchange	jul..17
Urban Lab /UCL	feb.17
City Hall with LVSC	feb.17
School of Planning /Bartlett	feb.17
Chelsea College / UAL	jan.17
Goldsmith	oct.16
Summer Lab / DPU / Bartlett	sep.16
Living Maps seminar	june.16
Just Space conference	apr.16

jun.17	Justice 4 Grenfell	
may.17	Westway 23 + RAP 23	community groups
oct.16	Silvertown +N. Woolwich	
mar.16	Old Oak / Willesden	
aug.17	School / Soc. Entrepreneurs	
jul.17	Architects 4 Social Housing	
may.17	The UBELE initiative	
apr. 17	Data for Housing Justice	
feb.17	Urban Lab / UCL	
feb.17	Ecoda / Urban Resilience	
jan.17	London Voluntary S C	
jan.17	Peers Production Review	
jan.17	Reclaim London	
dec.16	Mapping for Change	
dec.16	Open Street Map	
nov.16	Land Justice Network	
mar.16	Concrete Action	
feb.16	Public Works	

weaker links

6 papers / publications

Civic Practices (collective book)	march.17
Living Maps Review (paper online)	march.17
PhD proposal	dec.16
justMap, 6 working avenues	oct.16
Report for Just Space	mar.16
justMap website	feb.16–17

Mapping

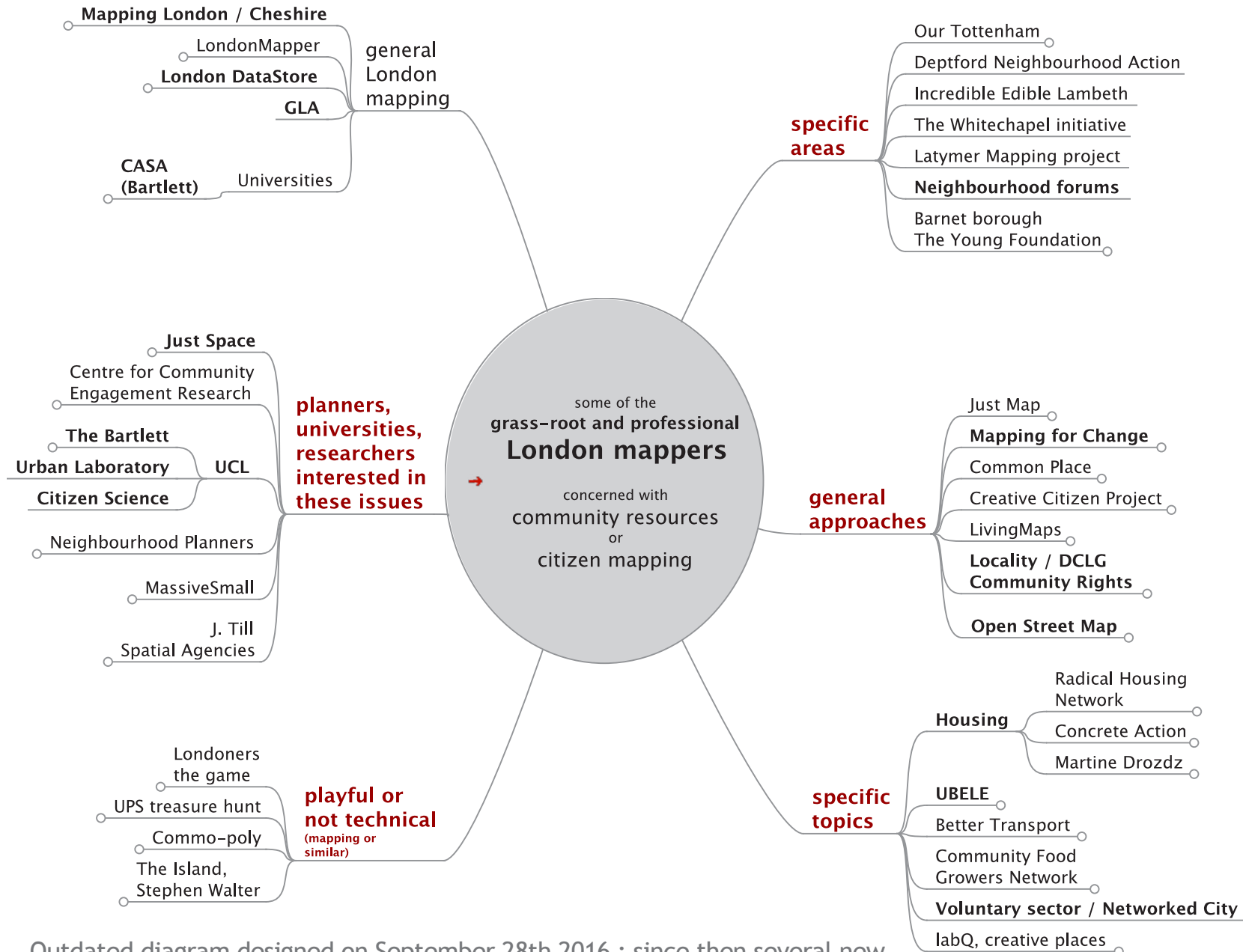
*... but how to transform this experimental pilot into
a sustainable open source tool ?*

300 collected data	
6 geographical mapping visualisations online	
1 network/concept mapping visualisation online	
	see strong links section
community mapping support	+ Grenfell + The Ubele Initiative
	+ Migrants Rights Network
	+ Radical Film Network

the necessity of being collaborative : immense data and the need to update it. Open Street Map, Wikipedia as stimulating examples

a digital Commons for London communities ?

a common platform to aggregate the many existing scattered London mappers and datasets ? what governance and charter ?



Setting up of a multi skills working group

community engagement
citizen science
planning
mapping / data analyse
programming

web design
social networks
graphic design
playful engagement

tourism
culture and art
journalism
education
history
local economy

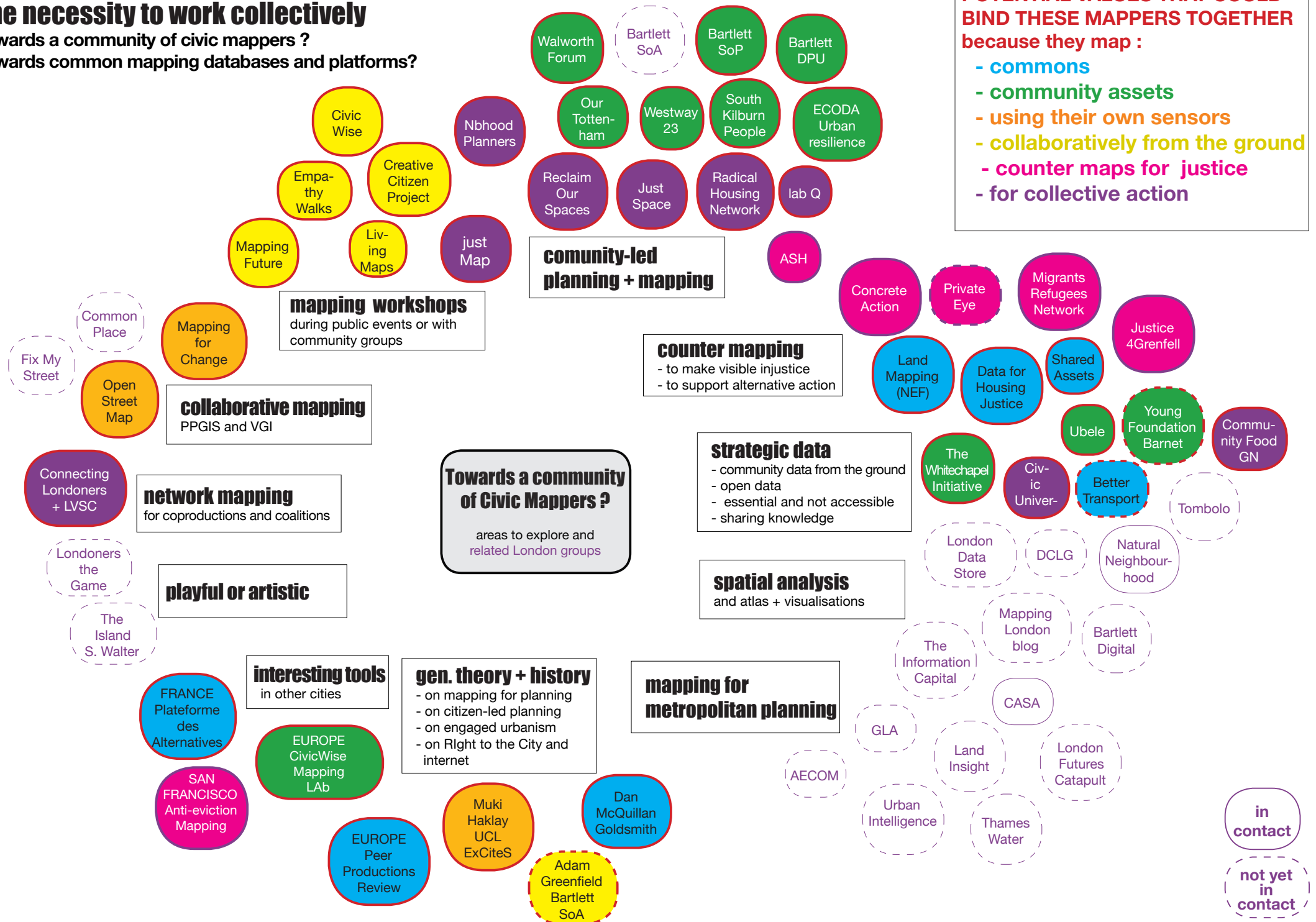
...

Outdated diagram designed on September 28th 2016 ; since then several new mappers have been discovered ... and there are surely many more to be .

The necessity to work collectively

Towards a community of civic mappers ?

Towards common mapping databases and platforms?



This project is initiated by :

Just Space + Reclaim Our Spaces

Networks of more than 100 London organisations concerned with community-led planning
<https://justspace.org.uk>

Living Maps

<http://www.livingmaps.org.uk>

Occupy#PublicSpaces

www.occupy.fr

email to contact justMap
justplace@mail.com

LINKS :

justMap GEOGRAPHICAL visualisation of Reclaimed Spaces in London :
https://justplace.carto.com/viz/57683209-6517-4bc2-9c67-a679aac75f58/embed_map

justMap NETWORK visualisation :
<https://kumu.io/nicolas/justmap#justmap/action-area-2>

justMap presentation in 4 pages:
<http://n.fonty.free.fr/JustMap/JustMap-4pages.pdf>

justMap website :
<http://justplace-london.blogspot.co.uk>